



DOLOMITI
DOLOMITES
DOLOMITIS

FONDAZIONE UNESCO
CON IL PATROCINIO

SUMMER 2017

11 June - 10 September



treno bus delle
DOLOMITI

Cycling & Trekking the Dolomites loop

DOLOMITIBUS



DOLOMITI BUS AND TRENITALIA



The Dolomites Train&Bus service

is an intermodal service which allows cycle tourists to ride the cycle paths of the Dolomites loop between Calalzo, Cortina, Misurina and Auronzo, including the Lunga Via delle Dolomiti, as well as the many mountain bike trails.

Trekking enthusiasts can use the service to reach the departure points for unforgettable walks that suit all levels of difficulty. It is a one-off opportunity to visit the numerous tourist attractions in the province of Belluno, UNESCO world heritage site: this year the same foundation also sponsors the Train&Bus service.

The initiative will run for the entire summer (11/6/17 - 10/9/17), from Monday to Sunday.

Every day in summer it will be possible to visit the mountainous beauties in a sustainable manner, even planning holidays over multiple days.

The trains arriving from Conegliano and Belluno every day are equipped to transport 7 bicycles and from Calalzo they link up with the bus service equipped to transport bikes for the Dolomites loop.

On Saturdays and bank holidays the trains from Venice, Vicenza and Padua link up with two bus services for each direction, all equipped to transport bicycles.

The buses, with Wi-Fi on board, link up in Misurina with connections for Tre Cime, and in Cortina with the bus for Dobbiaco.

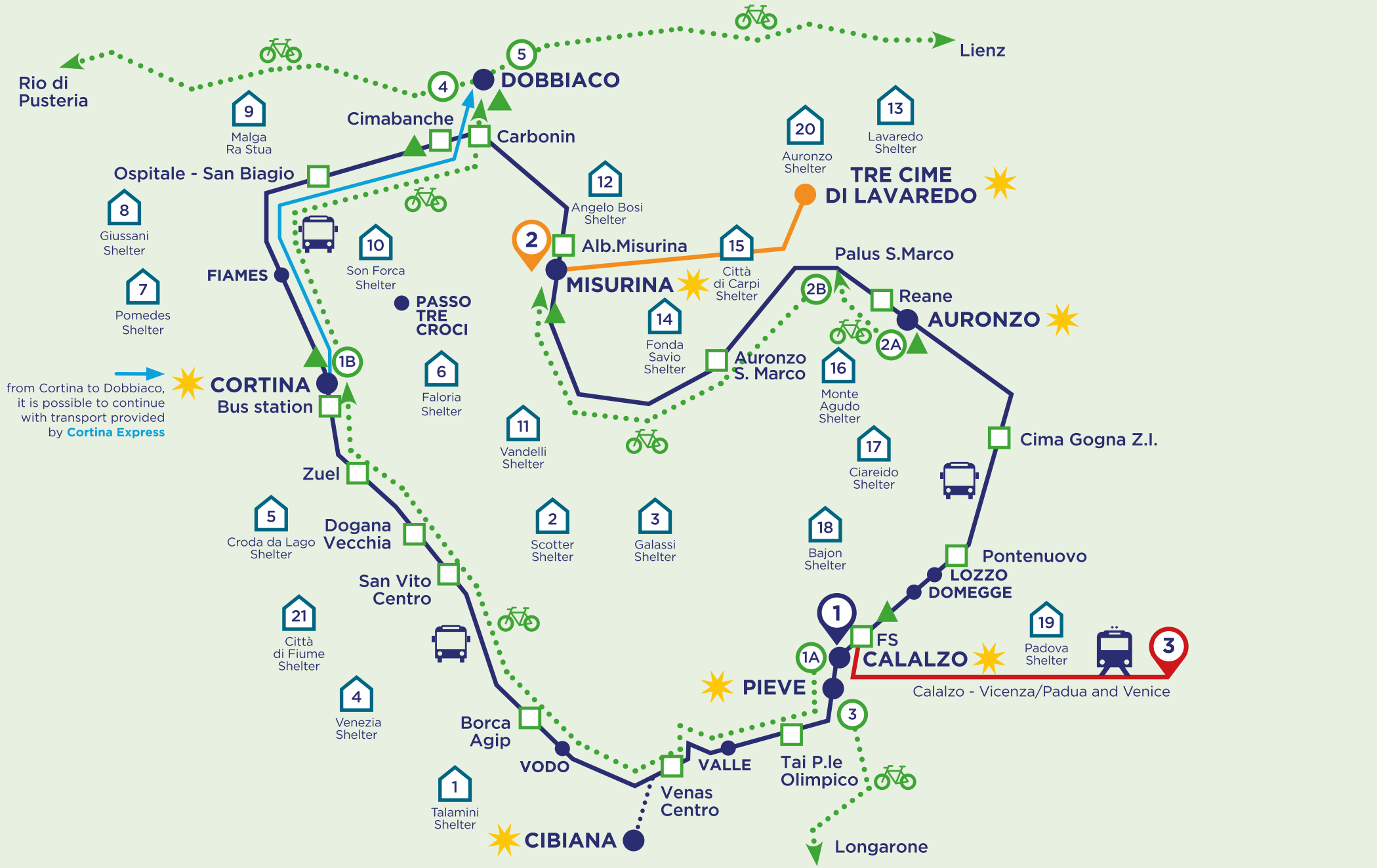
Don't worry if you haven't got a bike to bring: you can rent one on site, with discounts for holders of the Unica Veneto card or the Train&Bus hop on hop off day ticket for the Dolomites loop.



Download the Trenitalia APP and the Dolomiti Bus APP, where you will find a section dedicated to the Dolomites Train&Bus service, with all the interactive information.

CYCLING AND TREKKING IN THE HEART OF THE UNESCO WORLD HERITAGE SITE





LEGEND



- Bus and train lines**
- 1 Calalzo-Cortina-Misurina-Auronzo-Calalzo
 - 2 Misurina Tre Cime
 - 3 Calalzo-Vicenza/Padua and Venice
 - 1
.....> Cycle path
 - > Bike loading/unloading stops
 - ▲ Bike rental/assistance
 - 1 Shelters
 - ★ Tourist attractions

PRIMARY CYCLE PATHS



(indicative travel times)

1

Cycle/pedestrian path Lunga Via delle Dolomiti www.ciclabiledelledolomiti.com

Cortina > Calalzo	Difficulty	●	easy
	Length km	↔	37,2 km
	Difference in altitude m	↘	-460 mt
	Surface type		85% paved 15% gravel
	Duration h		03:00 h

1A



Cortina > Dobbiaco	Difficulty	●●	moderate
	Length km	↔	31 km
	Surface type		10% paved 90% gravel
	Duration h		03:00 h

1B

Cortina > Cimabanche	Length km	↔	13,6 km
	Difference in altitude m	↘	305 mt
Cimabanche > Dobbiaco	Length km	↔	17,4 km
	Difference in altitude m	↘	-280 mt

2

Cycle/pedestrian path of Auronzo Misurina www.biketrecimedolomiti.it

Auronzo > Misurina	Difficulty	●●	moderate
	Length km	↔	25 km
	Surface type		paved /gravel/unpaved
	Duration h		03:00 h

2A



Auronzo > Palus S.Marco	Difficulty	●	easy
	Length km	↔	15 km
	Difference in altitude m	↘	0 mt

2B

Palus S.Marco > Misurina	Difficulty	●●●	challenging
	Length km	↔	10 km
	Difference in altitude m	↘	+ 900 mt



3

Cycle-road Pieve di Cadore Longarone www.ciclabiledelledolomiti.com

Pieve > Longarone	Difficulty	●	easy
	Length km	↔	24,4 km
	Difference in altitude m	↘	-387 mt
	Surface type		100% paved
	Duration h		02:30 h



4

Cycle-path of Pusteria www.pisteciclabili.com

Dobbiaco > Rio di Pusteria	Difficulty	●	easy
	Length km	↔	55 km
	Difference in altitude m	↘	-435 mt
	Surface type		mixed
	Duration h		03:30 h

5

Cycle-path of Drava www.drauradweg.com

Dobbiaco > Rio di Pusteria	Difficulty	●	easy
	Length km	↔	48 km
	Difference in altitude m	↘	-535 mt
	Surface type		100% paved
	Duration h		04:00 h

MOUNTAIN BIKE TRAILS

Some of the main trails

Departure	Itinerary	Length km ↔	Difference in altitude m ↘	Difficulty
Pieve	Pieve - Monte Tranego Antelao Shelter	17 km	1070 mt	difficult
Valle	Valle di Cadore - Costapiana Shelter	16 km	1090 mt	difficult
Valle	Valle di Cadore - Cibiana	10,3 km	265 mt	moderate
Calalzo	Calalzo - Fienili Costapiana	14,4 km	580 mt	difficult
Calalzo	Calalzo - Val d'Oten	17,6 km	585 mt	moderate
Calalzo	Calalzo - Domegge	12,6 km	325 mt	moderate
Vodo	Vodo - Cibiana - Vodo	15,3 km	570 mt	moderate
Vodo	Vodo - Talamini Shelter Venezia Shelter	24,6 km	1150 mt	difficult
Domegge	Domegge - Padova Shelter	13,9 km	700 mt	difficult
Lozzo	Lozzo - Pian dei Buoi - Bajon	29 km	1095 mt	difficult
Tai	Giro M. Zucco	9,8 km	230 mt	moderate
Auronzo	Auronzo - Passo S. Antonio	15,9 km	645 mt	moderate
Domegge	Domegge - Lorenzago	13,2 km	297 mt	easy
Cortina	Giro Pian de Loa, Pian de ra Spines and Cadin	21,3 km	350 mt	easy

TOURIST ATTRACTIONS

Farra d'Alpago: Santa Croce Lake

Pieve: historic centre, Eyeglass Museum, House of Titian, Monte Ricco Fort, Archaeological museum of Cadore

Borca: ENI village

Cibiana: murales, Messner Mountain Museum Dolomites (on Mount Rite)

Cortina: Freccia nel cielo cable car (Tofane), Faloria cable car, bus connections Falzarego, Giau and 3 Croci, historic centre, Cortina Golf, Cortina Adrenalin Center, Olympic Ice Stadium, Bodestagno Castle (Fiames), Fanes waterfall

Auronzo: Fun bob, Somadida forest

Tre Cime di Lavaredo: Auronzo Shelter, Lavaredo Shelter

SUMMER 2017

ITINERARY PROPOSALS

There are multiple day-long itineraries. Those listed below can also be travelled in an anti-clockwise direction:

Route 1 > In a clockwise direction: train to Calalzo, bus as far as Cortina, return from Cortina to Calalzo by bike (downhill, 37.2 km, 3 h, easy)

Route 2 > In a clockwise direction: train to Calalzo, bike as far as Cortina (light uphill, 38 km, 4 h, moderate), return from Cortina by bus

Route 3 > In an anti-clockwise direction: train to Calalzo, bus as far as Auronzo, bike from Auronzo to Misurina (flat as far as Palus S. Marco, uphill as far as Misurina, 25 km, 3 h), return by bus to Calalzo

Route 4 > Round trip: train to Calalzo, bus as far as Auronzo, bike from Auronzo to Misurina (flat as far as Palus S. Marco, uphill as far as Misurina, 25 km, 3 h), bus from Misurina to Cimabanche, return from Cimabanche to Calalzo by bike (downhill)

Route 5 > Easy and stunning route from Farra d'Alpago, by Santa Croce Lake, as far as Castellavazzo, travelling alongside the Cellina canal first and the Piave River later (Farra d'Alpago - Bastia - Paiane - Soverzene - Longarone - bridge over the Piave River Town hall of Castellavazzo)

BIKE RENTAL

A bike rental service is in operation along the route (pedal-assisted bikes are also available): **Papin Sport - www.papin.it - info and bookings (+39)0474 - 913450** Prices range from €16 to 35 depending on the model of bike and season, availability of helmets, child seats, trolleys, locks. **10% discount for holders of a Trenitalia UNICA VENETO train ticket and holders of a Train&Bus Hop on Hop off day ticket.** The bike can be rented at one point and returned at any other point at an additional cost of 6 €.


The rental/assistance/return points along the loop:

Place	Name	Address
Dobbiaco	Papin Sport	Railway station
Cimabanche	Papin Sport	Restaurant Chalet Cimabanche
Cortina	Jgor Ski and More	Via Ria de Zeto
Cortina	Bar Buffet Station	Via G. Marconi
Calalzo	Tennis courts Marmarole	Via E. Toffoli
Auronzo	Go Active	Via Pause 7 Loc. Taiarezze
Misurina	Tre cime Service	Lake front

SHELTERS

	Departure	Destination	Altitude of Shelter [m.a.s.l.]	Duration [h]
1	Vodo	Talamini Shelter	1.582	2:00
2	San Vito	Scotter Shelter	1.580	1:30
3	San Vito	Galassi Shelter	2.018	3:00
4	Borca	Venezia Shelter	1.946	3:15
5	Zuel	Croda da Lago Shelter	2.046	2:30
6	From Cortina by cable car or from Passo tre Croci (*)	Faloria Shelter	2.123	(*) 2:00
7	Cortina by cable car	Pomedes Shelter	2.203	
8	Cortina by bus number 31/30 for Falzarego	Giussani Shelter	2.580	2:30
9	Fiames	Malga Ra Stua	1.668	1:30
10	Ospitale (1) - Passo tre Croci (2) - Cortina by bus number 30/31 for Misurina and cable car	Son Forca Shelter	2.216	(1) 2:20 (2) 1:20
11	Passo tre Croci	Vandelli Shelter	1.928	2:00
12	Misurina	Angelo Bosi Shelter	2.205	1:30
13	From Misurina with shuttle service for Tre Cime di Lavaredo	Lavaredo Shelter	2.344	0:30
14	Misurina	Fonda Savio Shelter	2.367	1:30
15	Misurina (1) - S. Marco (hamlet of Auronzo) (2)	Città di Carpi Shelter	2.130	(1) 2:45 (2) 2:30
16	Auronzo (Villagrande) or by cable car	Monte Agudo Shelter	1.573	2:00
17	Lozzo (1) Auronzo Diga (2)	Ciareido Shelter	1.968	(1) 3:45 (2) 4:45
18	Domegge (1) - Lozzo (2) Auronzo (3)	Bajon Shelter	1.828	(1) 3:45 (2) 3:45 (3) 4:45
19	Domegge	Padova Shelter	1.287	2:30
20	Bus stop Bus Tre Cime - Auronzo Shelter	Auronzo Shelter	2.320	0.05
21	Borca - Tana de Tiera	Città di Fiume Shelter	1.918	2:30/2:45

1 Calalzo - Cortina - Misurina - Auronzo - Calalzo

	TRAIN	Mon-Sat	Bank holidays	Saturday and Bank holidays	Saturday and BH	Mon-Fri	Saturday and BH	
	Conegliano	6.41	7.41	Vicenza 6.55 (1)	12.41	13.41	14.41	
	Ponte nelle Alpi - Polpet	7.31	8.31	9.19 (1)	13.31	14.31	15.31	
	Belluno	7.47	8.47	10.10 (1)	13.47	14.47	15.47	
		At Ponte nelle Alpi interchange between the trains from Conegliano for Calalzo		Direct trains without interchange (1) = only Bank holidays		At Ponte nelle Alpi interchange between the trains from Conegliano for Calalzo		
	Belluno	7.30	8.30	Venezia S.L. 7.50	13.30	14.30	15.30	
	Ponte nelle Alpi - Polpet	7.38	8.38	9.31	13.38	14.38	15.38	
	Calalzo	8.27	9.27	10.27	14.27	15.27	16.27	
	Calalzo FS.	8.40	9.40	10.40	14.40	15.40	16.40	
	Tai P.le Olimpico			10.50	14.50	15.50		
	Venas Centro			11.01	15.01	16.01		
Borca Agip			11.14	15.14	16.14			
San Vito Centro			11.21	15.21	16.21			
Dogana Vecchia			11.26	15.26	16.26			
Zuel			11.31	15.31	16.31			
arr. Cortina** Bus station			11.38	15.38	16.38			
dep. Cortina** Bus station			11.40	15.40	16.40			
Ospitale S.Biagio			11.56	15.56	16.56			
Cimabanche			12.00	16.00	17.00			
Carbonin			12.05	16.05	17.05			
Misurina Alb. Misurina			12.15	16.15	17.15			
Auronzo San. Marco			12.35	16.35	17.35			
Auronzo Reane			12.50	16.50	17.50			
Cima Gogna Z.I.			13.03	17.03	18.03			
Ponte Nuovo	8.53	9.53				16.53		
Cima Gogna Z.I.	8.57	9.57				16.57		
Auronzo Reane	9.10	10.10				17.10		
Auronzo San Marco	9.25	10.25				17.25		
Misurina Alb. Misurina	9.45	10.45				17.45		
Carbonin	9.55	10.55				17.55		
Cimabanche	10.00	11.00				18.00		
Ospitale S.Biagio	10.04	11.04				18.04		
arr. Cortina** Bus station	10.25	11.25				18.25		
dep. Cortina** Bus station	10.25	11.25				18.25		
Zuel	10.32	11.32				18.32		
Dogana Vecchia	10.37	11.37				18.37		
San Vito Centro	10.42	11.42				18.42		
Borca Agip	10.49	11.49				18.49		
Venas Centro	11.02	12.02				19.02		
Tai P.le Olimpico	11.13	12.13				19.13		
Calalzo FS	11.23	12.23		13.20	17.20	18.20	19.23	
	TRAIN	Mon-Sat	Bank holidays	Saturday and Bank holidays	Saturday and BH	Mon-Fri	Saturday and BH	
	Calalzo	12.28	13.28	13.38	17.40	18.28	19.28	
	Ponte nelle Alpi - Polpet	13.08	14.08	14.18	18.25	19.08	20.08	
	Belluno	13.18	14.18	14.28	Venezia S.L. 20.16	19.18	20.18	
		At Ponte nelle Alpi interchange between the trains from Calalzo for Conegliano		Direct trains without interchange (1) = only BH		At Ponte nelle Alpi interchange between the trains from Calalzo for Conegliano		
	Belluno	13.20	14.20	14.20	17.58 (1)	19.20	20.20	
	Ponte nelle Alpi - Polpet	13.28	14.28	14.28	18.42 (1)	19.28	20.28	
	Conegliano	14.18	15.18	15.18	Vicenza 21.28 (1)	20.18	21.18	

All trains running between Conegliano and Belluno and back are equipped to transport bicycles (**7 spaces** on each train). The train from Venice S. Lucia has **60 bicycle spaces**, 23 can be booked (total price for train + bike). Booking guarantees transport of the bicycles on the bus; without a booking, availability of space on the bus is not guaranteed.

The train from Vicenza has **space for seven bicycles**, but booking is compulsory (total price for train + bike). Booking guarantees transport of the bicycles on the bus. The ticket can be purchased up to 5 minutes before departure from all sales channels.

The buses have space for 30 bicycles. The table shows only the bus stops at which the bikes can be loaded or unloaded.


Always check the times on www.trenitalia.com or the Trenitalia App and on www.dolomitibus.it or on the Dolomitibus App. The table only shows the trains that link up with the buses (www.trenitalia.com and the Trenitalia App shows the timetables of all the trains between Conegliano and Calalzo).

 **Wi-Fi** is available on the bus.

** at Cortina it is possible to continue to Dobbiaco with transport provided by **Cortina Express**, for information: www.cortinaexpress.it

2 Misurina - Tre Cime

CALALZO - CORTINA - MISURINA - AURONZO - CALALZO

	Mon-Sat	Bank holidays	Saturdays and BH	Saturdays and BH	Mon-Fri	Saturdays and BH	
	Calalzo FS	8.40	9.40	10.40	14.40	15.40	16.40
	Cortina Bus station			11.38	15.38	16.38	
	Misurina Alb.Misurina	9.45	10.45	12.15	16.15	17.15	17.45

⊗ = Transits only if there are passengers going downhill

1 = does not travel on 11/6/17

For Group bookings call:

(+39) 0435-32155

From Monday to Saturday: 7.30 am - 12.40 pm
Monday, Wednesday and Friday: 4 pm - 6 pm


MISURINA - TRE CIME (Number 31)

	Every day	Every day	Every day	Every day	Bank holidays	Saturdays and BH	Every day	Every day	Every day	
	1	1	1	1			1	1		
	Misurina Alb. Misurina	9.10	9.25	10.00	10.35	11.00	12.30	14.40	15.35	16.20
	Tre Cime Auronzo Shelter	9.35	9.50	10.25	11.00	11.25	12.55	15.05	16.00	16.45

TRE CIME - MISURINA (Number 31)

	Every day	Every day	Every day	Bank holidays	Every day	Every day	Saturdays and BH	Mon-Sat	Bank holidays	Every day	
	1	1	1		1	1			1		
	Tre Cime Auronzo Shelter	9.35	9.50	11.40	12.05	14.30	15.05 ⊗	15.35	16.00	16.00 ⊗	16.50
	Misurina Alb. Misurina	9.55	10.10	12.00	12.25	14.55	⊗	15.55	16.20	⊗	17.10

CALALZO - CORTINA - MISURINA - AURONZO - CALALZO

	Mon-Sat	Bank holidays	Saturdays and BH	Saturdays and BH	Mon-Fri	Saturdays and BH	
	Misurina Alb.Misurina	9.45	10.45	12.15	16.15	17.15	17.45
	Cortina Bus station	10.25	11.25				18.25
	Calalzo FS	11.23	12.23	13.20	17.20	18.20	19.23

BUS FARES

Hop on Hop off bus ticket*
Daily (valid until midnight of the day of use) Euro 10,00

Misurina - Tre cime ticket (one way)* Euro 4,00

The train ticket (journey ticket + € 3.5 bike) gives free access to the Train&Bus service.

* **Rechargeable on Unica Veneto card at authorized sales outlets.**

The hop on hop off bus ticket gives access to the Train&Bus service, with the possibility of travelling up and down along the entire route on the same day, and to the TPL services on the same route (without a bike).

The train ticket can be purchased on line and at the railway ticket offices, in case of bike in tow with booking included (trailer can transport a max of 30 bikes).

The bus tickets can be purchased using the Dolomiti Bus App, on the bus, or at the following sales outlets:

SALES OUTLETS

Place	Name	Address
Auronzo	Misurina Food grocery store	Via Montepiana, 21 - Loc. Misurina
Auronzo	Zaccaria Monica Tobacco store	Piazzale Osterra, 6
Auronzo	Zandegiacomo Flora Tobacco store	Via Dante Alighieri, 38
Calalzo	Dolomiti Bus Agency	Via Stazione 37
Calalzo	Riva Marco tobacconist	Via Stazione 17
Cortina	Fly Bus Ticket office	Via Marconi 5 (Bus station)
Cortina	X Bar / Genzian Bar	Largo Poste 65
Lozzo	De Meio Tobacco store	Via Roma 223
Pieve	Birreria Vecchia	Vicolo Dei Galli, 1
Pieve	Laris Bar	Via F. Coletti, 20 - Loc. Tai
San Vito	D'inca' Roberto Tobacconist	Corso Italia, 5F
Valle	Bar Posta di Gei Ida	Via Roma 37 - Loc. Venas

USEFUL INFORMATION

 **Wi-Fi** is available on the buses.

 **Download the Trenitalia App and the Dolomiti Bus App** where you will find the section dedicated to the Dolomites Train&Bus service, with all the interactive information.

Check the interactive google maps on www.dolomitibus.it

Train timetable on www.trenitalia.com

Bus timetable on www.dolomitibus.it

Weather bulletin: www.arpav.veneto.it - Emergency number: 118



☎ (+39) 0437-217111 | 🌐 www.dolomitibus.it | www.trenitalia.com | ✉ info@dolomitibus.it



REGIONE DEL VENETO



Provincia
belluno
dolomiti